


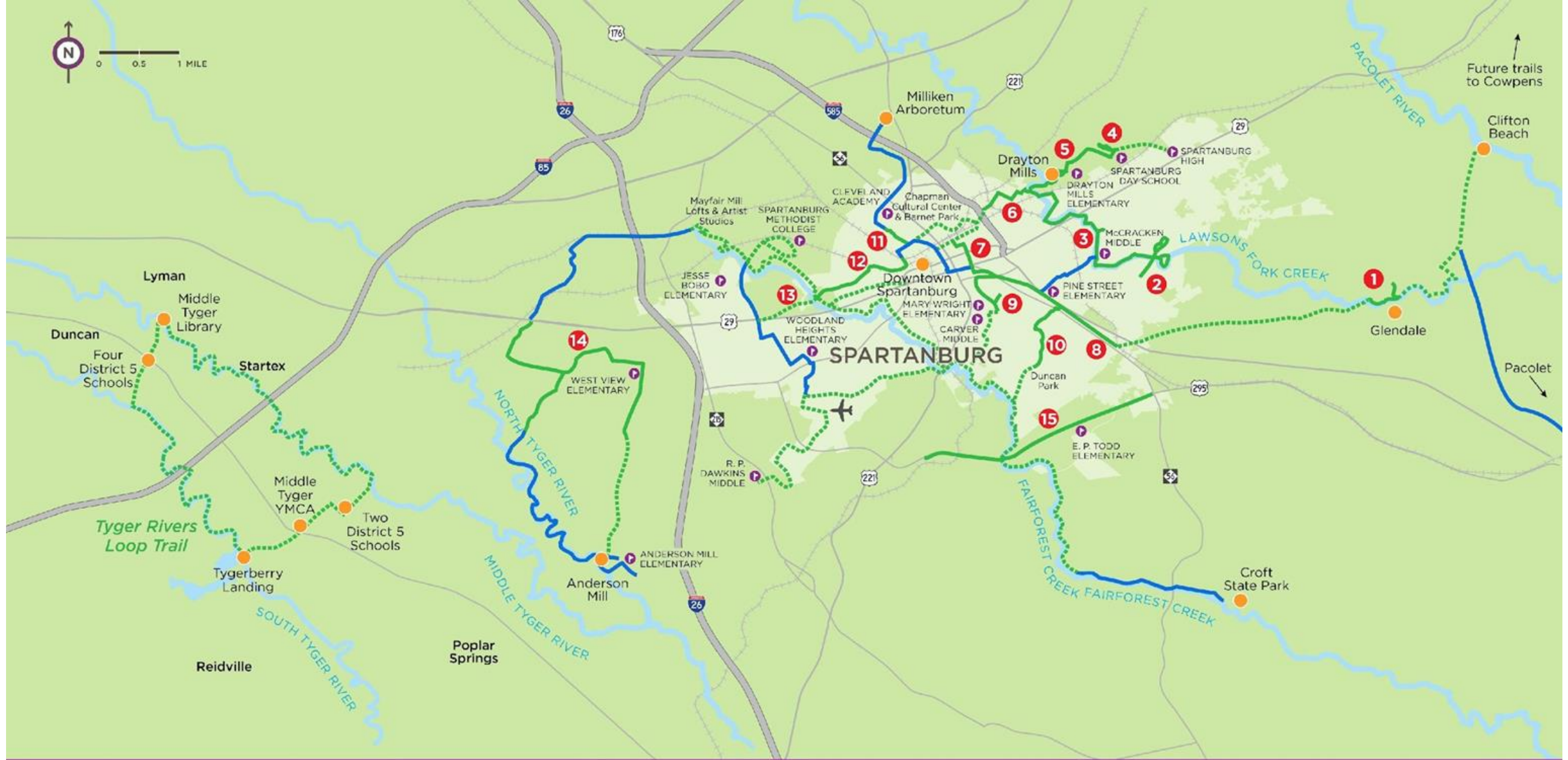


The power of healthy living for ALL



Trail Development






THE DAN TRAIL Implementation Plan

TRAILS KEY


- 1 Glendale Shoas Trail
- 2 Cottonwood Trail
- 3 River Birch Trail
- 4 Upper Drayton Trail
- 5 Lower Drayton Trail
- 6 Beaumont Trail
- 7 Hub City Hopper
- 8 Mary Black Foundation Rail Trail

- 9 Mary H. Wright Greenway
- 10 Duncan Park Trail
- 11 Butterfly Branch Greenway
- 12 Robert Smalls Unity Trail
- 13 Three Creeks Trail
- 14 Wadsworth Trail
- 15 Southport Road Trail

- Existing Trail
- Development Underway
- Future Trail
- Stream

- School
- Destination
- Railroad
- City Limits

Typical Process




Easements:

- Most trail segments involve requesting voluntary easements of 20-25' width (8-10' wide trail, plus 5-7.5' on both sides of the trail to facilitate maintenance)
- Easements are held by the County's Parks and Recreation Department. They hold the liability and maintenance responsibilities within the trail easement
- The trail facility is cared for/treated as another park facility/amenity



Tyger Rivers Trail Loop





Lyman

Middle Tyger Library

Duncan

Four District 5 Schools

Startex

14

WE ELE

NORTH TYGER RIVER

Middle Tyger YMCA

Two District 5 Schools


Tyger Rivers Loop Trail

Tygerberry Landing

SOUTH

MIDDLE TYGER

An



Groce/Danzler Rd Segment (1.2 Miles)



Transportation Alternatives Program (TAP) Grant Overview:

- The Transportation Alternatives Program (TAP) is a Federal grant program funded through the US Department of Transportation's Federal Highway Administration (FHWA).
- The Transportation Alternatives Program allows local governments and other eligible entities to apply for grants for a variety of *non-motorized* transportation projects through SCDOT
- Puts high value on projects that put emphasis on increasing safety and is favorable to projects which connect schools

Beech Springs

Byrnes
Freshman

Duncan
Elementary


Byrnes
High School

Off-Street
 Next-To-Street
 Existing Sidewalk


Bus Depot

SCVRD

Middle Tyger
Library



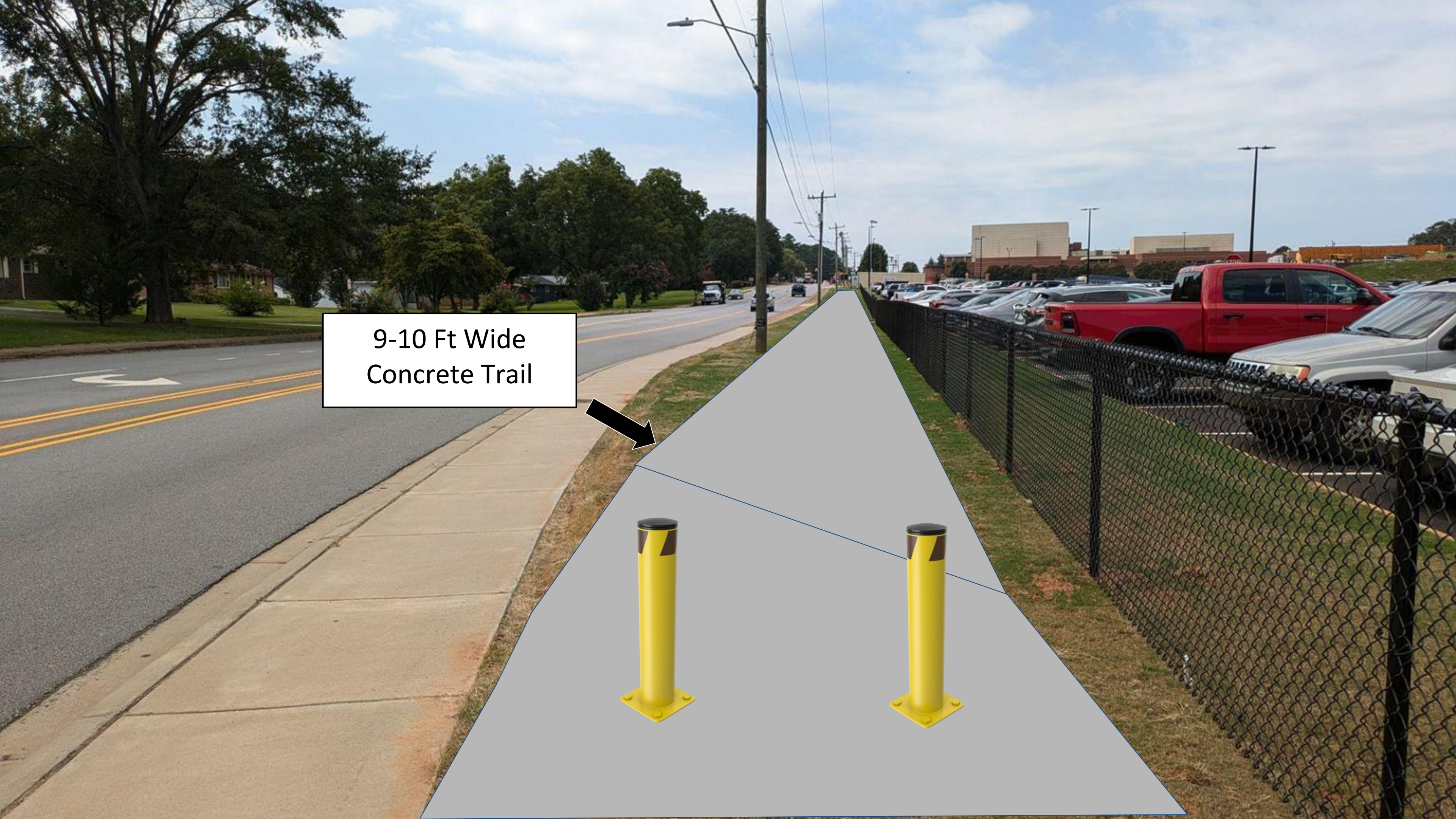
MIDDLE TYGER BRANCH
LIBRARY
SPARTANBURG COUNTY PUBLIC LIBRARY




← →
10 Ft Wide
Concrete Trail



9-10 Ft Wide
Concrete Trail



10 Ft Wide
Concrete Trail



Existing
Sidewalk Only



COMBINATIONS 5T

EMERGENCY
VEHICLE
WEIGHT LIMITS

SINGLE AXLE	11T
TANDEM	13T
GROSS	18T

.4 MI AHEAD

AHEAD

25

LABOR DAY
HOT DOG SALE
DUNCAN ELEMENTARY SCHOOL




10:30 AM TO 1:30 PM
DUNCAN RURITAN CLUB

10 Ft Wide
Concrete Trail



10 Ft Wide
Concrete Trail



Rowe ST

James F. Byrnes
Freshman Academy

WELCOME
BACK

NOW HIRING
General Public
Applicants Invited
APPLY ONLINE
www.scsd.net

10 Ft Wide
Concrete Trail



Project Dates:

- August/September, '24 - Duncan/Lyman/District 5 council & board meetings for consideration
- October '24 - Letter of Intent Due
- February '25 - Final Submission Due
- Spring 2025 - Grants awarded
- Summer 2025 - Construction Begins?!

Asks:

- Your time and consideration @ District 5's board meeting
- Easement consideration along the route
- A letter of support to bolster the grant application

We'd Love To Hear Your Vision For Trails in Spartanburg County



Ned Barrett

Trails Development Director
nbarrett@palspartanburg.org



Leith McLeod

Trails Project Manager
lmcleod@palspartanburg.com

palspartanburg.org

